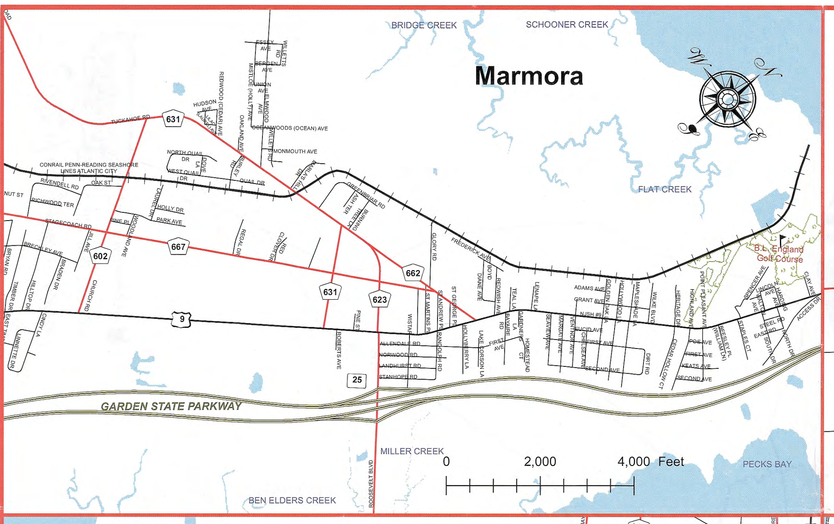
Marmora
BRIDGE CREEK
SCHOONER CREEK
FLAT CREEK
GARDEN STATE PARKWAY
MILLER CREEK
BEN ELDERS CREEK
PECKS BAY
0 2,000 4,000 Feet

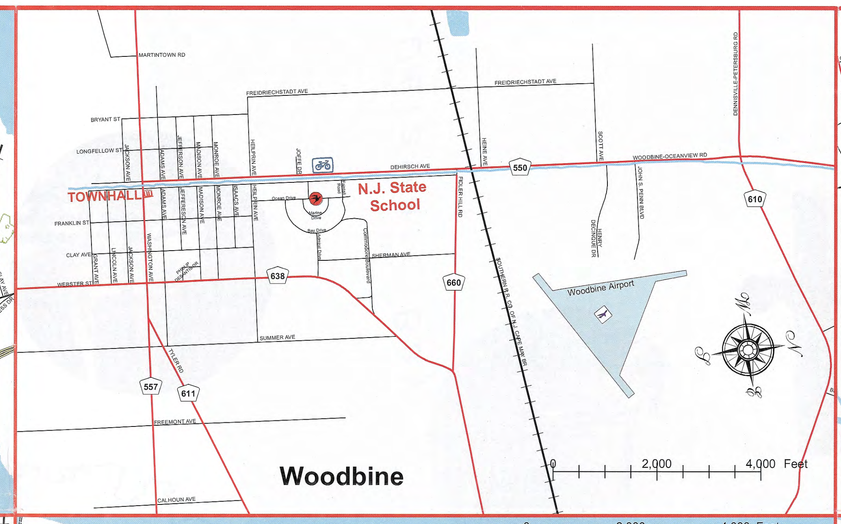
TOWNHALL
N.J. State School
Woodbine Airport
Woodbine
0 2,000 4,000 Feet

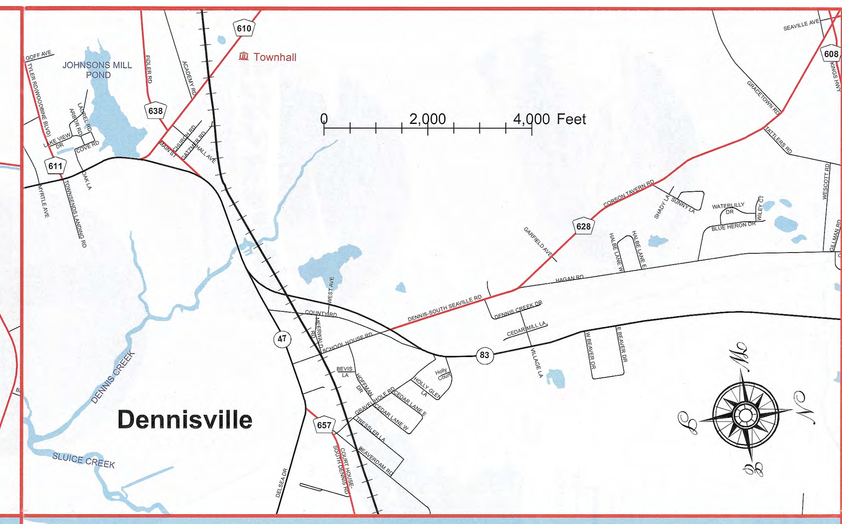
JOHNSONS MILL POND
Townhall
Dennisville
DENNIS CREEK
SLUICE CREEK
0 2,000 4,000 Feet

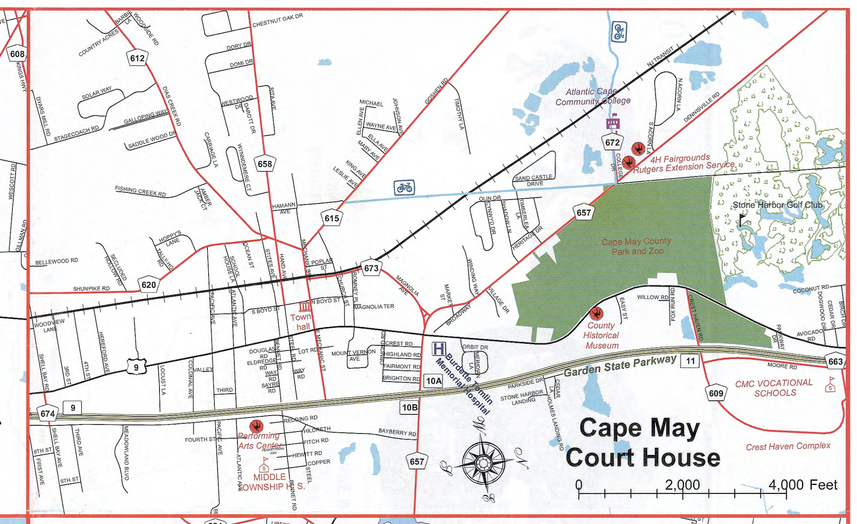
Atlantic Cape Community College
Cape May County Park and Zoo
Stone Harbor Golf Club
County Historical Museum
Garden State Parkway
CMC VOCATIONAL SCHOOLS
Crest Haven Complex
Cape May Court House
0 2,000 4,000 Feet

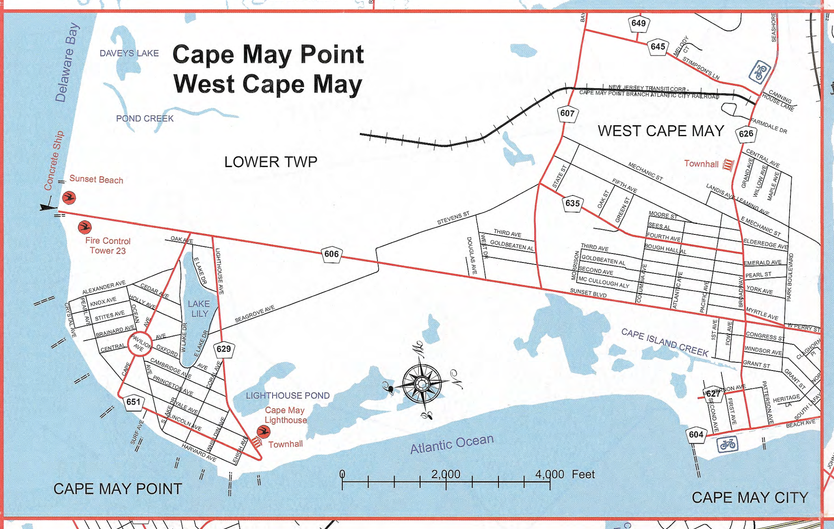
Cape May Point
West Cape May
Delaware Bay
DAVEYS LAKE
POND CREEK
LOWER TWP
WEST CAPE MAY
Sunset Beach
Fire Control Tower 23
LAKE LILY
LIGHTHOUSE POND
Cape May Lighthouse
Townhall
CAPE ISLAND CREEK
Atlantic Ocean
CAPE MAY POINT
CAPE MAY CITY
0 2,000 4,000 Feet

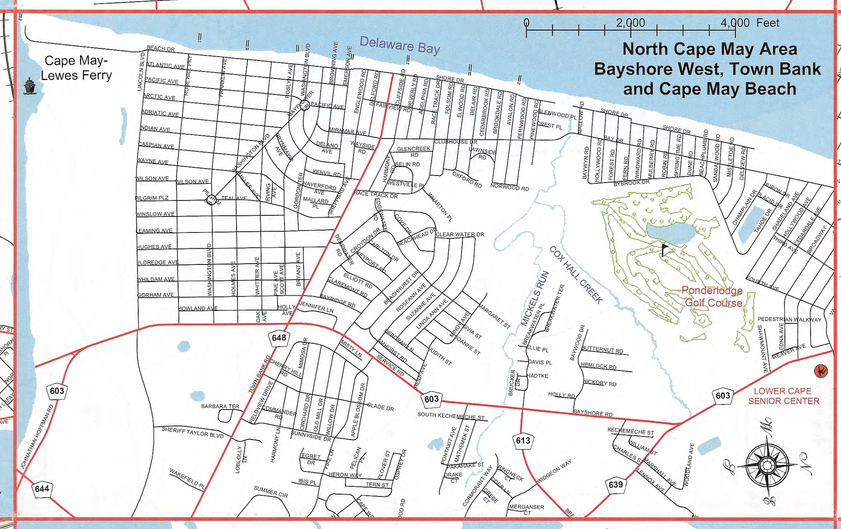
Cape May-Lewes Ferry
Delaware Bay
North Cape May Area
Bayshore West, Town Bank
and Cape May Beach
Pondeladogo Golf Course
LOWER CAPE SENIOR CENTER
0 2,000 4,000 Feet

Delaware Bay
Villas
Del Haven
TOWNHALL
LOWER TWP
MIDDLE TWP
CAPE MAY COUNTY PARK SOUTH
FULLING MILL STREAM
0 2,000 4,000 Feet

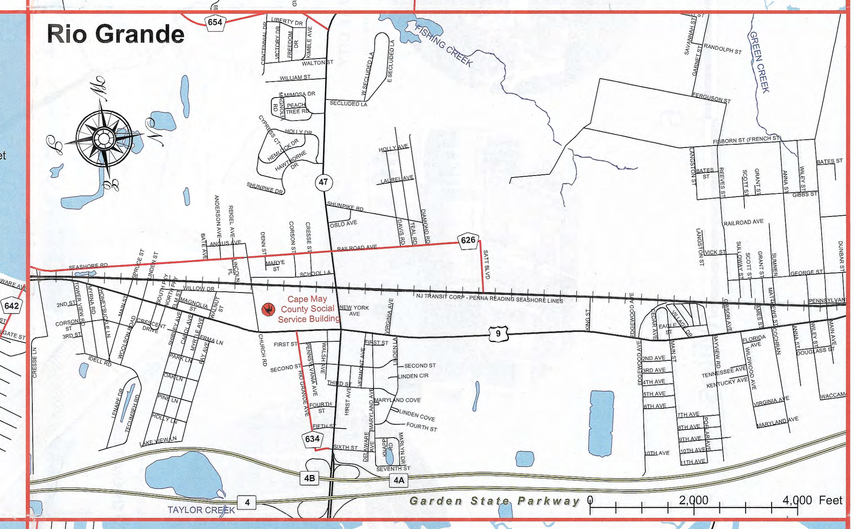
Rio Grande
FISHING CREEK
GREEN CREEK
Cape May County Social Service Building
TAYLOR CREEK
Garden State Parkway
0 2,000 4,000 Feet

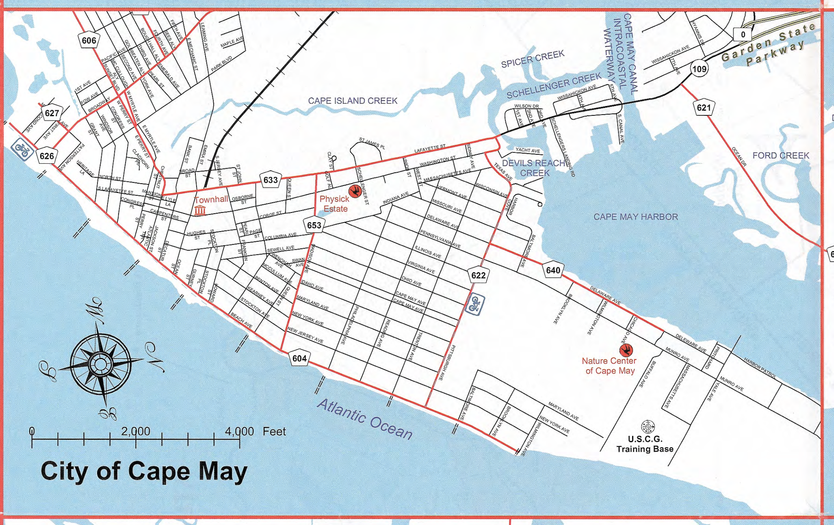
Garden State Parkway
CAPE ISLAND CREEK
SPICER CREEK
SCHELLENGER CREEK
CAPE MAY CANAL
DEVILS REACH CREEK
FORD CREEK
CAPE MAY HARBOR
Townhall
Physick Estate
Nature Center of Cape May
U.S.C.G. Training Base
Atlantic Ocean
0 2,000 4,000 Feet
City of Cape May

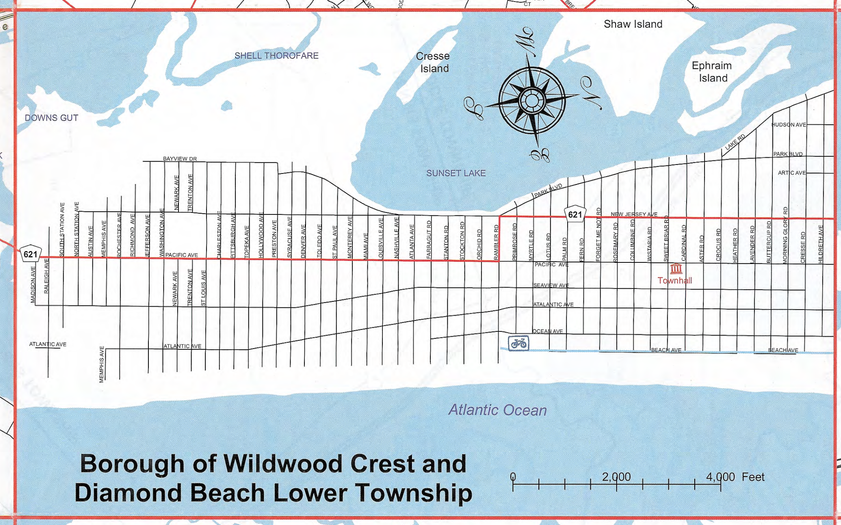
Shaw Island
SHELL THOROFARE
Crosse Island
Ephraim Island
DOWNS GUT
SUNSET LAKE
Townhall
Atlantic Ocean
Borough of Wildwood Crest and
Diamond Beach Lower Township
0 2,000 4,000 Feet

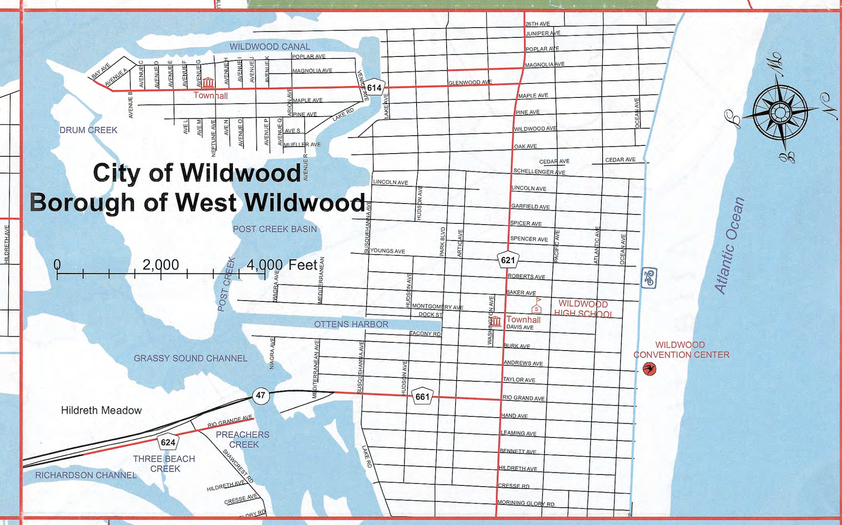
WILDWOOD CANAL
Townhall
DRUM CREEK
City of Wildwood
Borough of West Wildwood
POST CREEK BASIN
0 2,000 4,000 Feet
OTTENS HARBOR
GRASSY SOUND CHANNEL
Hildreth Meadow
PREACHERS CREEK
THREE BEACH CREEK
RICHARDSON CHANNEL
WILDWOOD HIGH SCHOOL
WILDWOOD CONVENTION CENTER
Atlantic Ocean

MUD CREEK
BEACH CREEK
OYSTER CREEK
Anglesea Marsh
OTTENS CANAL
HOFFMAN CANAL
OTTENS BASIN
WILDWOOD CATHOLIC HIGH SCHOOL
Townhall
HEREFORD INLET LIGHTHOUSE & GARDENS
North Wildwood
0 2,000 4,000 Feet
Atlantic Ocean

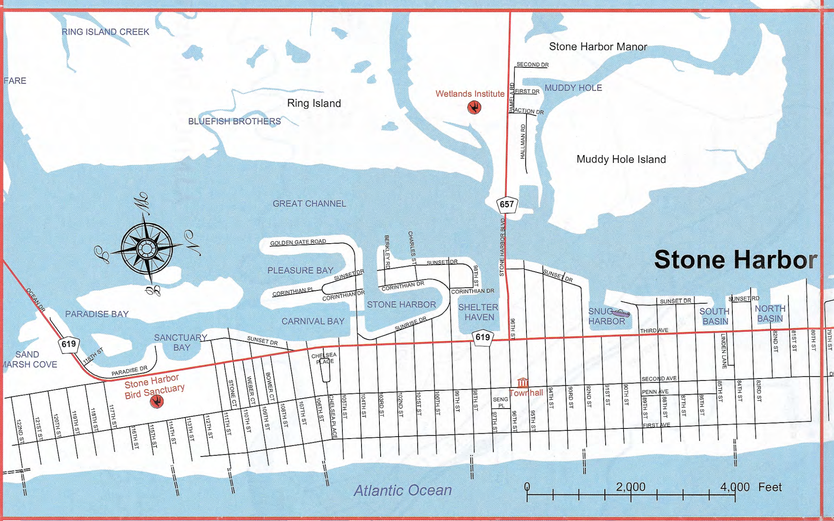
RING ISLAND CREEK
Stone Harbor Manor
Ring Island
Wetlands Institute
MUDDY HOLE
BLUEFISH BROTHERS
Muddy Hole Island
GREAT CHANNEL
PLEASURE BAY
STONE HARBOR
SHELTER HAVEN
SNUG HARBOR
SOUTH BASIN
NORTH BASIN
PARADISE BAY
CARNIVAL BAY
SANCTUARY BAY
SAND MARSH COVE
Stone Harbor Bird Sanctuary
Townhall
Stone Harbor
Atlantic Ocean
0 2,000 4,000 Feet

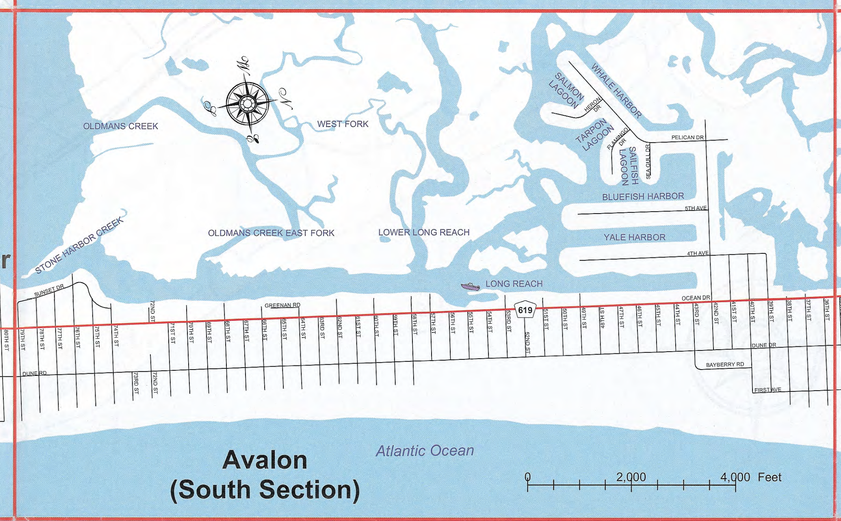
OLDMANS CREEK
WEST FORK
WHALE LAGOON
SALMON LAGOON
TARPON LAGOON
SWORDFISH LAGOON
BLUEFISH HARBOR
OLDMANS CREEK EAST FORK
LOWER LONG REACH
YALE HARBOR
STONE HARBOR CREEK
LONG REACH
Atlantic Ocean
Avalon
(South Section)
0 2,000 4,000 Feet

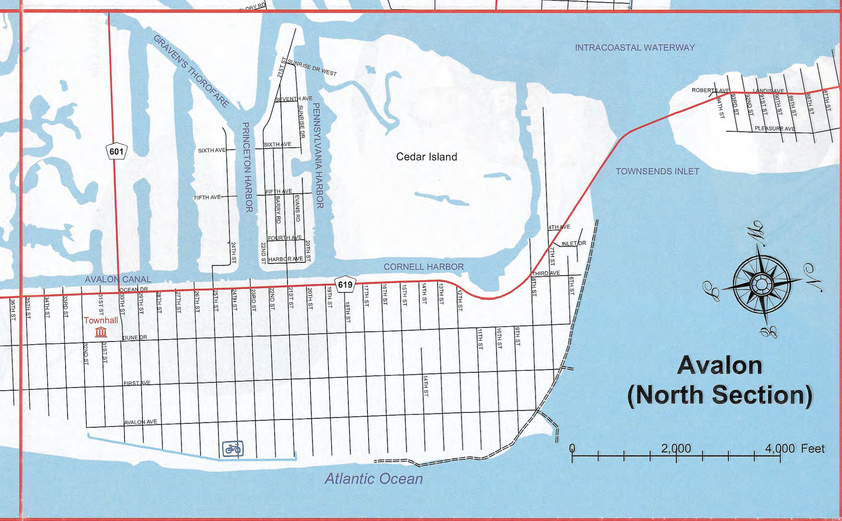
INTRACOASTAL WATERWAY
GRAVELLY THOROFARE
PRINCETON HARBOR
PENNSYLVANIA HARBOR
Cedar Island
TOWNSENDS INLET
AVALON CANAL
CORNELL HARBOR
Townhall
Atlantic Ocean
Avalon
(North Section)
0 2,000 4,000 Feet

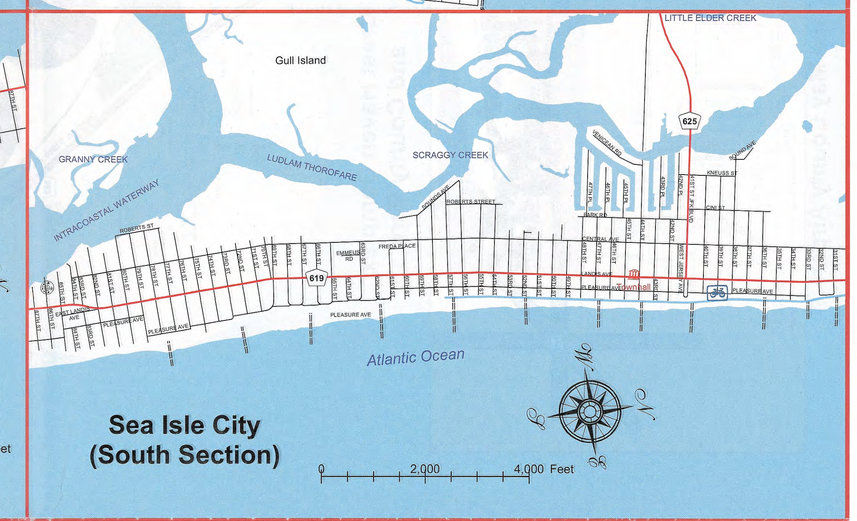
LITTLE ELDER CREEK
Gull Island
GRANNY CREEK
LUDLAM THOROFARE
SCRAGGY CREEK
INTRACOASTAL WATERWAY
Atlantic Ocean
Sea Isle City
(South Section)
0 2,000 4,000 Feet

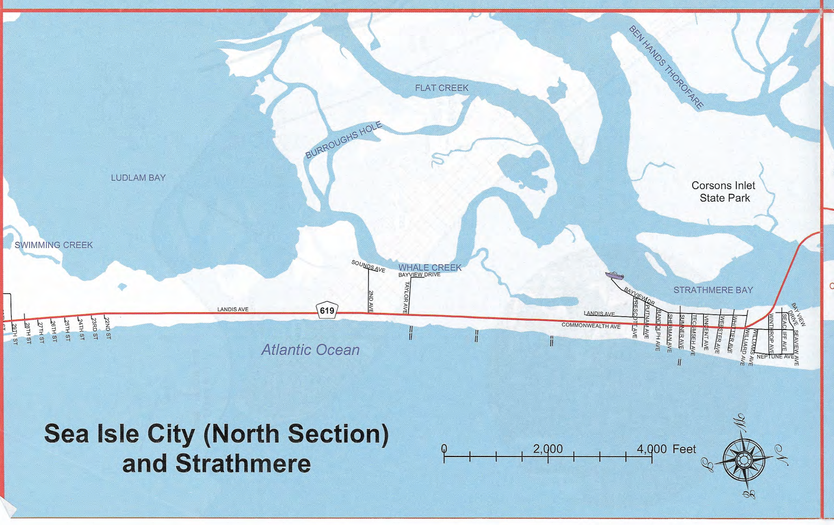
FLAT CREEK
BEN HANDS THOROFARE
BURDUGHS HOLE
LUDLAM BAY
Corsons Inlet State Park
SWIMMING CREEK
WHALE CREEK
STRATHMERE BAY
Atlantic Ocean
Sea Isle City (North Section)
and Strathmere
0 2,000 4,000 Feet

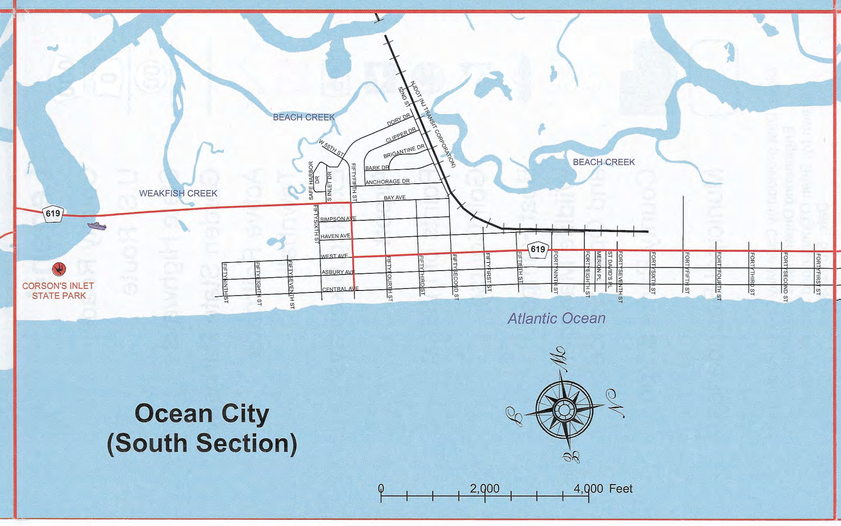
BEACH CREEK
WEAKFISH CREEK
CORSON'S INLET STATE PARK
Atlantic Ocean
Ocean City
(South Section)
0 2,000 4,000 Feet

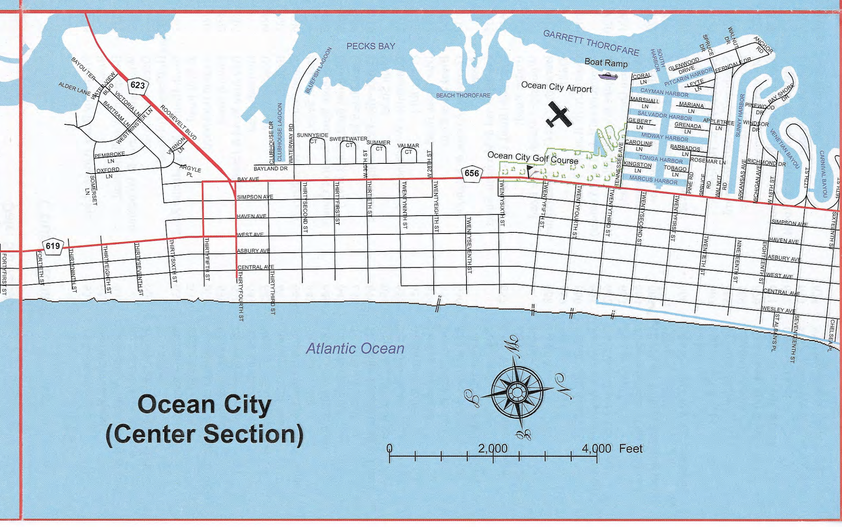
PECKS BAY
GARRETT THOROFARE
Boat Ramp
Ocean City Airport
Ocean City Golf Course
Atlantic Ocean
Ocean City
(Center Section)
0 2,000 4,000 Feet

LITTLE EGG HARBOR CHANNEL
INTRACOASTAL WATERWAY
Ocean City
(North Section)
OCEAN CITY TOWNHALL
OCEAN CITY H.S.
Atlantic Ocean
0 2,000 4,000 Feet