


2015

ABSTRACT OF RATABLES CAPE MAY COUNTY



BOARD OF TAXATION

JAMES CAFIERO, JR., *President*

ELIZABETH BARRY, *Commissioner*

JOHN A. MCCANN, *Commissioner*

JOHN SNYDER, *Commissioner*

LU ANN WOWKANECH, *Commissioner*

G. R. BROWN, 3rd, *County Tax Administrator*

2015

CAPE MAY COUNTY TAX ASSESSORS

TAXING DISTRICT	ASSESSORS	ADDRESS	TELEPHONE
1. Avalon Borough	Jeffrey R. Hesley	3100 Dune Drive, Avalon	967-5754
2. Cape May City	Michael Jones	643 Washington Street, Cape May	884-9545
3. Cape May Point Borough	Michael Jones	215 Lighthouse Ave., Cape May Point	884-0269
4. Dennis Township	Patricia A. Sutton	571 Petersburg Road, Dennisville	861-9704
5. Lower Township	Jennifer M. Dowe	2600 Bayshore Road, Villas	886-2005
6. Middle Township	Lee Ann Russ	33 Mechanic Street, CMCH	465-8726
7. North Wildwood City	Jason Hesley	901 Atlantic Ave., North Wildwood	522-2030
8. Ocean City	Joseph Elliott	861 Asbury Ave., Ocean City	525-9374
9. Sea Isle City	Art Berrodin	4501 Park Road, Sea Isle City	263-4461
10. Stone Harbor Borough	Margaret Slavin	9508 Second Ave., Stone Harbor	368-6812
11. Upper Township	Megan McAfee	2100 Tuckahoe Road, Petersburg	628-2011
12. West Cape May Borough	Louis M. Belasco	732 Broadway, West Cape May	884-1005
13. West Wildwood Borough	Joseph M. Gallagher	701 W. Glenwood Ave., West Wildwood	522-4845
14. Wildwood City	Jason Hesley	4400 New Jersey Ave., Wildwood	522-2444
15. Wildwood Crest Borough	Kevin Maloney	6101 Pacific Ave., Wildwood Crest	729-8037
16. Woodbine Borough	John H. Miller	501 Washington Ave., Woodbine	861-2153

2015 ABSTRACT OF RATABLES FOR THE COUNTY OF CAPE MAY

TAXING DISTRICTS	1		2	3	4	5	6
	TAXABLE VALUE						
	(A)	(B)					
LAND	IMPROVEMENTS (INCLUDES PARTIAL EXEMPTIONS & ABATEMENTS)	TAXABLE VALUE OF LAND AND IMPROVEMENTS (COL 1A+1B)	TOTAL TAXABLE VALUE OF PARTIAL EXEMPTIONS & ABATEMENTS (ASSESSED VAL.)	NET TAXABLE VALUE OF LAND & IMPROVEMENTS (COL 2-3)	TAXABLE VALUE COMMUNICATION EQUIPMENT	NET TAXABLE VALUE (COL 4+5)	
01: AVALON BORO	5,478,739,300	1,887,887,700	7,366,627,000	0	7,366,627,000	865,940	7,367,492,940
02: CAPE MAY CITY	1,906,409,100	899,057,900	2,805,467,000	0	2,805,467,000	621,231	2,806,088,231
03: CAPE MAY POINT	419,970,800	96,511,200	516,482,000	0	516,482,000	24,901	516,506,901
04: DENNIS TWP (R)	430,678,100	445,778,900	876,457,000	0	876,457,000	1,807,521	878,264,521
05: LOWER TWP	1,892,963,600	1,708,088,300	3,601,051,900	0	3,601,051,900	4,347,721	3,605,399,621
06: MIDDLE TWP	1,451,502,000	1,267,493,700	2,718,995,700	0	2,718,995,700	6,646,039	2,725,641,739
07: NORTH WILDWOOD CITY	1,423,137,100	1,270,960,800	2,694,097,900	0	2,694,097,900	469,828	2,694,567,728
08: OCEAN CITY (C)	7,330,789,600	3,962,713,500	11,293,503,100	0	11,293,503,100	3,010,198	11,296,513,298
09: SEA ISLE CITY	3,561,794,000	1,315,939,700	4,877,733,700	0	4,877,733,700	1,003,275	4,878,736,975
10: STONE HARBOR	3,650,090,400	783,552,500	4,433,642,900	0	4,433,642,900	304,330	4,433,947,230
11: UPPER TOWNSHIP (R)	882,995,200	898,786,900	1,781,782,100	0	1,781,782,100	4,411,317	1,786,193,417
12: WEST CAPE MAY	291,365,100	164,398,700	455,763,800	0	455,763,800	150,096	455,913,896
13: WEST WILDWOOD	177,180,800	73,462,100	250,642,900	0	250,642,900	79,538	250,722,438
14: WILDWOOD CITY	729,748,800	684,729,100	1,414,477,900	0	1,414,477,900	2,014,388	1,416,492,288
15: WILDWOOD CREST	1,445,828,100	848,706,100	2,294,534,200	0	2,294,534,200	259,197	2,294,793,397
16: WOODBINE BORO	81,644,600	96,681,500	178,326,100	0	178,326,100	876,003	179,202,103
CAPE MAY	31,154,836,600	16,404,748,600	47,559,585,200	0	47,559,585,200	26,891,523	47,586,476,723

R = REVALUATION
C = COMPLIANCE

2015 ABSTRACT OF RATABLES FOR THE COUNTY OF CAPE MAY

TAXING DISTRICTS	7	8	9		10		11
	GENERAL TAX RATE PER \$100	COUNTY EQUALI- ZATION RATIO	TRUE VALUE		EQUALIZATION		
			(A) UEZ ABATEMENT EXPIRED	(B) CLASS II RAILROADS	(A) AMOUNTS DEDUCTED	(B) AMOUNTS ADDED	
01: AVALON BORO	.541	94.57%	0	0	.	429,072,207	7,796,565,147
02: CAPE MAY CITY	.865	102.78%	0	0	63,614,206		2,742,474,025
03: CAPE MAY POINT	.498	111.42%	0	0	52,893,070		463,613,831
04: DENNIS TWP	1.519	100.31%	0	0	1,623,643		876,640,878
05: LOWER TWP	1.618	97.19%	0	0		113,958,838	3,719,358,459
06: MIDDLE TWP	1.663	101.27%	0	0	28,338,022		2,697,303,717
07: NORTH WILDWOOD CITY	1.128	106.55%	0	0	156,984,040		2,537,583,688
08: OCEAN CITY	.895	97.12%	0	0		360,575,724	11,657,089,022
09: SEA ISLE CITY	.589	112.29%	0	0	530,997,587		4,347,739,388
10: STONE HARBOR	.525	110.71%	0	0	425,261,369		4,008,685,861
11: UPPER TOWNSHIP	1.725	92.39%	0	0		147,352,035	1,933,545,452
12: WEST CAPE MAY	1.149	106.34%	0	0	26,767,385		429,146,511
13: WEST WILDWOOD	1.430	105.52%	0	0	12,931,864		237,790,574
14: WILDWOOD CITY	2.287	98.37%	0	0		35,506,855	1,451,999,143
15: WILDWOOD CREST	1.176	106.49%	0	0	129,762,905		2,165,030,492
16: WOODBINE BORO	1.369	112.06%	0	0	17,602,467		161,599,636
CAPE MAY		%	0	0	1,446,776,558	1,086,465,659	47,226,165,824

2015 ABSTRACT OF RATABLES FOR THE COUNTY OF CAPE MAY

TAXING DISTRICT	SECTION 12 - A							
	(i)	(ii)				(iii)	(iv)	(v)
	TOTAL COUNTY TAXES APPORTIONED	ADJUSTMENTS RESULTING FROM:				NET COUNTY TAXES APPORTIONED	MUNICIPAL BUDGET STATE AID	NET COUNTY TAXES APPORTIONED LESS STATE AID (COL.12 AIII-12AIV-COUNTY BPP ADJUSTMENT)
		(A)		(B)				
EQUAL TABLE APPEALS			APPEALS & CORRECTIONS					
	DEDUCT OVERPAY	ADD UNDERPAY	DEDUCT OVERPAY	ADD UNDERPAY				
01: AVALON BORO	16,720,133.14	.00	.00	10,098.33	.00	16,710,034.81	.00	16,710,034.81
02: CAPE MAY CITY	5,881,375.96	.00	.00	7,580.83	.00	5,873,795.13	.00	5,873,795.13
03: CAPE MAY POINT	994,243.60	.00	.00	1,019.07	.00	993,224.53	.00	993,224.53
04: DENNIS TWP	1,880,001.25	.00	.00	8,759.99	.00	1,871,241.26	.00	1,871,241.26
05: LOWER TWP	7,976,354.65	.00	.00	5,854.19	.00	7,970,500.46	.00	7,970,500.46
06: MIDDLE TWP	5,784,505.92	.00	.00	17,248.70	.00	5,767,257.22	.00	5,767,257.22
07: NORTH WILDWOOD CITY	5,441,978.14	.00	.00	50,256.97	.00	5,391,721.17	.00	5,391,721.17
08: OCEAN CITY	24,999,224.25	.00	.00	11,198.25	.00	24,988,026.00	.00	24,988,026.00
09: SEA ISLE CITY	9,323,949.72	.00	.00	33,230.72	.00	9,290,719.00	.00	9,290,719.00
10: STONE HARBOR	8,596,832.07	.00	.00	27,101.26	.00	8,569,730.81	.00	8,569,730.81
11: UPPER TOWNSHIP	4,146,587.22	.00	.00	12,732.25	.00	4,133,854.97	.00	4,133,854.97
12: WEST CAPE MAY	920,326.67	.00	.00	688.80	.00	919,637.87	.00	919,637.87
13: WEST WILDWOOD	509,954.06	.00	.00	3,360.12	.00	506,593.94	.00	506,593.94
14: WILDWOOD CITY	3,113,886.50	.00	.00	16,330.62	.00	3,097,555.88	.00	3,097,555.88
15: WILDWOOD CREST	4,643,018.74	.00	.00	15,661.57	.00	4,627,357.17	.00	4,627,357.17
16: WOODBINE BORO	346,559.68	.00	.00	67.45	.00	346,492.23	.00	346,492.23
CAPE MAY	101,278,931.57	.00	.00	221,189.12	.00	101,057,742.45	.00	101,057,742.45

2015 ABSTRACT OF RATABLES FOR THE COUNTY OF CAPE MAY

TAXING DISTRICTS	SECTION 12 - B			SECTION 12 - C		
	(A)	(B)	(C)	LOCAL TAXES TO BE RAISED FOR:		
	COUNTY LIBRARY TAXES APPORTIONED	COUNTY HEALTH SERVICE TAXES APPORTIONED	COUNTY OPEN SPACE TAXES APPORTIONED	(i) DISTRICT SCHOOL PURPOSES		
				(A) DISTRICT SCHOOL (adjusted for BPP)	(B) REG., CONSOL. & JOINT SCHOOL (adjusted for BPP)	(C) LOCAL SCHOOL (adjusted for BPP)
01: AVALON BORO	.00	.00	780,998.31	3,078,694.00	.00	.00
02: CAPE MAY CITY	797,066.83	.00	274,529.75	1,731,557.00	6,024,010.00	.00
03: CAPE MAY POINT	134,783.41	.00	46,419.23	53,118.00	.00	.00
04: DENNIS TWP	253,889.38	.00	87,408.57	9,239,286.00	.00	.00
05: LOWER TWP	1,081,572.13	.00	372,513.24	16,061,940.00	12,708,204.00	.00
06: MIDDLE TWP	782,454.80	.00	269,485.53	26,160,197.00	.00	.00
07: NORTH WILDWOOD CITY	731,293.11	.00	251,838.50	6,575,254.00	.00	.00
08: OCEAN CITY	.00	.00	1,167,901.22	24,556,841.00	.00	.00
09: SEA ISLE CITY	1,260,656.82	.00	434,189.15	1,827,302.00	.00	.00
10: STONE HARBOR	1,162,841.84	.00	400,416.79	2,396,585.00	.00	.00
11: UPPER TOWNSHIP	560,916.36	.00	193,190.99	23,200,000.00	.00	.00
12: WEST CAPE MAY	124,796.12	.00	42,982.97	1,025,402.00	1,606,785.00	.00
13: WEST WILDWOOD	68,731.62	.00	23,666.94	1,279,425.00	.00	.00
14: WILDWOOD CITY	420,146.25	.00	144,659.45	10,655,593.00	.00	.00
15: WILDWOOD CREST	627,858.05	.00	216,222.24	6,751,500.00	.00	.00
16: WOODBINE BORO	47,020.40	.00	16,193.70	1,617,761.00	.00	.00
CAPE MAY	8,054,027.12	.00	4,722,616.58	136,210,455.00	20,338,999.00	.00

2015 ABSTRACT OF RATABLES FOR THE COUNTY OF CAPE MAY

TAXING DISTRICTS	SECTION 12 - C			SECTION 12 - D TOTAL LEVY ON WHICH TAX RATE IS COMPUTED
	LOCAL TAXES TO BE RAISED FOR:			
	(ii) LOCAL MUNICIPAL PURPOSES			
	(A) MUNICIPAL BUDGET (adjusted for BPP)	(B) MUNICIPAL OPEN SPACE BUDGET	(C) MUNICIPAL LIBRARY BUDGET	
01: AVALON BORO	16,637,528.07	.00	2,576,056.42	39,783,311.61
02: CAPE MAY CITY	9,500,984.80	.00	.00	24,201,943.51
03: CAPE MAY POINT	1,330,000.00	.00	.00	2,557,545.17
04: DENNIS TWP	1,870,921.70	.00	.00	13,322,746.91
05: LOWER TWP	20,012,454.55	.00	.00	58,207,184.38
06: MIDDLE TWP	12,313,100.11	.00	.00	45,292,494.66
07: NORTH WILDWOOD CITY	17,337,714.92	.00	.00	30,287,821.70
08: OCEAN CITY	46,275,386.84	.00	3,837,662.00	100,825,817.06
09: SEA ISLE CITY	15,807,189.36	.00	.00	28,620,056.33
10: STONE HARBOR	10,595,000.00	.00	.00	23,124,574.44
11: UPPER TOWNSHIP	2,689,884.49	.00	.00	30,777,846.81
12: WEST CAPE MAY	1,504,543.28	.00	.00	5,224,147.24
13: WEST WILDWOOD	1,698,372.16	.00	.00	3,576,789.66
14: WILDWOOD CITY	18,032,219.01	.00	.00	32,350,173.59
15: WILDWOOD CREST	14,698,321.75	.00	.00	26,921,259.21
16: WOODBINE BORO	420,789.00	.00	.00	2,448,256.33
CAPE MAY	190,724,410.04	.00	6,413,718.42	467,521,968.61

2015 ABSTRACT OF RATABLES FOR THE COUNTY OF CAPE MAY

SECTION 13

REAL PROPERTY EXEMPT FROM TAXATION

TAXING DISTRICTS	(A)	(B)	(C)	(D)	(E)	(F)	(G)
	PUBLIC SCHOOL	OTHER SCHOOL	PUBLIC PROPERTY	CHURCH AND CHARITABLE	CEMETERIES AND GRAVEYARDS	OTHER EXEMPTS	TOTAL AMOUNT OF EXEMPTS (13A+B+C+D+E+F)
01: AVALON BORO	6,632,000	13,057,500	135,443,300	32,571,800	0	5,475,800	193,180,400
02: CAPE MAY CITY	14,951,400	0	100,491,300	58,673,700	0	259,368,500	433,484,900
03: CAPE MAY POINT	0	0	34,548,900	9,832,700	0	2,861,000	47,242,600
04: DENNIS TWP	13,625,800	4,195,100	63,150,800	6,470,300	842,100	8,844,000	97,128,100
05: LOWER TWP	54,145,500	1,194,900	93,405,700	45,585,500	987,000	39,516,600	234,835,200
06: MIDDLE TWP	126,822,000	1,107,000	190,951,300	110,082,800	1,835,600	31,473,500	462,272,200
07: NORTH WILDWOOD CITY	16,856,000	0	144,503,200	33,832,600	0	10,403,600	205,595,400
08: OCEAN CITY	73,997,300	2,660,800	205,236,300	112,856,000	0	35,781,600	430,532,000
09: SEA ISLE CITY	7,404,500	6,172,800	106,137,100	11,174,500	0	5,353,700	136,242,600
10: STONE HARBOR	9,805,000	0	259,900,000	14,375,600	0	15,090,400	299,171,000
11: UPPER TOWNSHIP	24,845,200	0	95,541,000	11,786,500	924,800	11,303,700	144,401,200
12: WEST CAPE MAY	1,937,900	0	6,353,400	532,800	459,300	811,100	10,094,500
13: WEST WILDWOOD	0	0	5,122,000	393,100	0	641,700	6,156,800
14: WILDWOOD CITY	16,258,500	4,215,300	95,507,200	22,888,200	0	72,216,200	211,085,400
15: WILDWOOD CREST	14,523,000	0	66,449,500	14,105,100	0	4,239,300	99,316,900
16: WOODBINE BORO	2,759,200	0	100,974,000	5,588,700	147,200	0	109,469,100
CAPE MAY	384,563,300	32,603,400	1,703,715,000	490,749,900	5,196,000	503,380,700	3,120,208,300

2015 ABSTRACT OF RATABLES FOR THE COUNTY OF CAPE MAY

TAXING DISTRICTS	SECTION 14				SECTION 15	
	AMOUNT OF MISCELLANEOUS REVENUES TO SUPPORT LOCAL BUDGET				DEDUCTIONS ALLOWED	
	(A) SURPLUS REVENUE	(B) MISCELLANEOUS REVENUES ANTICIPATED	(C) RECEIPTS FROM DELINQUENT TAX	(D) TOTAL OF MISCELLANEOUS REVENUES (COL. 14A+B+C)	(A) SENIOR CITIZEN, DISABLED AND SURVIVING SPOUSE	(B) VETERANS AND WIDOWS
01: AVALON BORO	2,885,000.00	2,716,243.92	525,000.00	6,126,243.92	2,750.00	27,500.00
02: CAPE MAY CITY	2,184,000.00	5,317,609.17	232,000.00	7,733,609.17	3,250.00	39,250.00
03: CAPE MAY POINT	139,456.49	261,732.53	20,000.00	421,189.02	500.00	4,500.00
04: DENNIS TWP	350,000.00	1,835,707.08	335,000.00	2,520,707.08	13,500.00	68,500.00
05: LOWER TWP	1,800,000.00	3,905,374.94	915,000.00	6,620,374.94	102,000.00	304,750.00
06: MIDDLE TWP	1,757,500.00	6,278,901.31	15,230.40	8,051,631.71	42,500.00	178,000.00
07: NORTH WILDWOOD CITY	2,560,000.00	7,445,482.94	.00	10,005,482.94	17,325.00	71,650.00
08: OCEAN CITY	3,350,000.00	18,938,032.96	750,000.00	23,038,032.96	9,750.00	120,500.00
09: SEA ISLE CITY	2,100,000.00	3,943,349.48	300,000.00	6,343,349.48	3,500.00	34,750.00
10: STONE HARBOR	1,193,633.00	2,650,171.66	200,000.00	4,043,804.66	1,000.00	13,500.00
11: UPPER TOWNSHIP	930,000.00	7,849,136.00	520,000.00	9,299,136.00	18,750.00	121,000.00
12: WEST CAPE MAY	372,400.00	246,355.29	120,000.00	738,755.29	1,750.00	10,250.00
13: WEST WILDWOOD	520,000.00	97,547.95	141,884.82	759,432.77	4,500.00	10,000.00
14: WILDWOOD CITY	1,848,950.00	6,728,175.47	25,000.00	8,602,125.47	15,000.00	35,500.00
15: WILDWOOD CREST	1,600,000.00	6,623,151.77	400,000.00	8,623,151.77	12,750.00	46,750.00
16: WOODBINE BORO	469,000.00	1,424,504.00	55,000.00	1,948,504.00	2,250.00	13,250.00
CAPE MAY	24,059,939.49	76,261,476.47	4,554,115.22	104,875,531.18	251,075.00	1,099,650.00

2015 ABSTRACT OF RATABLES FOR THE COUNTY OF CAPE MAY

ADDENDUM – EQUALIZED VALUE BASED ON IN LIEU OF TAXES (COL.10B)

TAXING DISTRICTS	(1) C.12 PL 1977 IN LIEU OF TAX	(2) NJ HOUSING FINANCE AGENCY	(3) URBAN RENEWAL	(4) OTHER	(5) TOTAL
01: AVALON BORO	0	0	0	0	0
02: CAPE MAY CITY	0	0	0	0	0
03: CAPE MAY POINT	0	0	0	0	0
04: DENNIS TWP	0	0	0	0	0
05: LOWER TWP	0	0	0	0	0
06: MIDDLE TWP	0	0	0	0	0
07: NORTH WILDWOOD CITY	0	0	0	0	0
08: OCEAN CITY	0	0	0	0	0
09: SEA ISLE CITY	0	0	0	0	0
10: STONE HARBOR	0	0	0	0	0
11: UPPER TOWNSHIP	0	0	0	0	0
12: WEST CAPE MAY	0	0	0	0	0
13: WEST WILDWOOD	0	0	0	0	0
14: WILDWOOD CITY	0	0	0	0	0
15: WILDWOOD CREST	0	0	0	0	0
16: WOODBINE BORO	0	0	0	0	0
CAPE MAY	0	0	0	0	0

2015 ABSTRACT OF RATABLES FOR THE COUNTY OF CAPE MAY

TAXING DISTRICTS	BREAKDOWN OF GENERAL TAX RATE											
	COUNTY TAX	LIBRARY TAX	HEALTH SERVICE TAX	COUNTY OPEN SPACE TAX	DISTRICT SCHOOL TAX	REGIONAL SCHOOL TAX	LOCAL SCHOOL TAX	MUNICIPAL PURPOSE TAX	MUNICIPAL OPEN SPACE TAX	MUNICIPAL LIBRARY TAX	GENERAL TAX RATE	EFFECTIVE TAX RATE
01: AVALON BORO	.227	.000	.000	.011	.042	.000	.000	.226	.000	.035	.541	.510
02: CAPE MAY CITY	.210	.029	.000	.010	.062	.215	.000	.339	.000	.000	.865	.882
03: CAPE MAY POINT	.193	.027	.000	.009	.011	.000	.000	.258	.000	.000	.498	.552
04: DENNIS TWP	.214	.029	.000	.010	1.052	.000	.000	.214	.000	.000	1.519	1.520
05: LOWER TWP	.222	.030	.000	.011	.446	.353	.000	.556	.000	.000	1.618	1.565
06: MIDDLE TWP	.212	.029	.000	.010	.960	.000	.000	.452	.000	.000	1.663	1.679
07: NORTH WILDWOOD CITY	.201	.028	.000	.010	.245	.000	.000	.644	.000	.000	1.128	1.194
08: OCEAN CITY	.222	.000	.000	.011	.218	.000	.000	.410	.000	.034	.895	.865
09: SEA ISLE CITY	.191	.026	.000	.009	.038	.000	.000	.325	.000	.000	.589	.658
10: STONE HARBOR	.194	.027	.000	.010	.055	.000	.000	.239	.000	.000	.525	.577
11: UPPER TOWNSHIP	.232	.032	.000	.011	1.299	.000	.000	.151	.000	.000	1.725	1.592
12: WEST CAPE MAY	.202	.028	.000	.010	.225	.353	.000	.331	.000	.000	1.149	1.217
13: WEST WILDWOOD	.203	.028	.000	.010	.511	.000	.000	.678	.000	.000	1.430	1.504
14: WILDWOOD CITY	.219	.030	.000	.011	.753	.000	.000	1.274	.000	.000	2.287	2.228
15: WILDWOOD CREST	.202	.028	.000	.010	.295	.000	.000	.641	.000	.000	1.176	1.243
16: WOODBINE BORO	.194	.027	.000	.010	.903	.000	.000	.235	.000	.000	1.369	1.515

CAPE MAY COUNTY 2015 RATABLE SUMMARY

MUNICIPALITY	CLASS 1	CLASS 2	CLASS 3A	CLASS 3B	CLASS 4A	CLASS 4B	CLASS 4C	PUB. UTIL.	TOTAL
AVALON BORO	195,567,300	7,004,430,200	0	0	166,629,500	0	0	865,940	7,367,492,940
CAPE MAY CITY	64,370,700	2,177,186,500	0	0	430,297,700	0	133,612,100	621,231	2,806,088,231
CAPE MAY POINT	34,211,700	481,385,600	0	0	884,700	0	0	24,901	516,506,901
DENNIS TWP	30,156,600	641,121,000	16,023,600	1,704,300	187,451,500	0	0	1,807,521	878,264,521
LOWER TWP	70,254,400	3,254,393,300	4,914,400	927,600	259,130,000	0	11,432,200	4,347,721	3,605,399,621
MIDDLE TWP	124,719,800	2,028,412,300	9,047,700	1,221,200	546,601,400	4,844,200	4,149,100	6,646,039	2,725,641,739
NORTH WILDWOOD CITY	35,770,700	2,365,649,100	0	0	256,223,900	0	36,454,200	469,828	2,694,567,728
OCEAN CITY	186,321,900	10,563,070,500	0	0	499,505,300	733,300	43,872,100	3,010,198	11,296,513,298
SEA ISLE CITY	103,194,200	4,640,953,300	0	0	133,586,200	0	0	1,003,275	4,878,736,975
STONE HARBOR	96,253,000	4,169,622,200	0	0	165,112,500	0	2,655,200	304,330	4,433,947,230
UPPER TOWNSHIP	67,165,500	1,487,098,100	10,247,300	525,300	197,528,800	16,992,600	2,224,500	4,411,317	1,786,193,417
WEST CAPE MAY	18,717,700	397,040,600	3,301,300	210,200	35,427,900	0	1,066,100	150,096	455,913,896
WEST WILDWOOD	24,002,400	216,986,900	0	0	9,120,900	0	532,700	79,538	250,722,438
WILDWOOD CITY	33,666,700	896,282,300	0	0	426,247,300	3,671,900	54,609,700	2,014,388	1,416,492,288
WILDWOOD CREST	22,841,100	1,940,437,300	0	0	315,869,500	0	15,386,300	259,197	2,294,793,397
WOODBINE BORO	7,497,000	132,215,400	3,769,500	102,100	27,628,600	3,249,100	3,864,400	876,003	179,202,103
COUNTY TOTALS	1,114,710,700	42,396,284,600	47,303,800	4,690,700	3,657,245,700	29,491,100	309,858,600	26,891,523	47,586,476,723


2015 SPECIAL TAXING DISTRICT SUMMARY


<u>DISTRICT</u>	<u>ASSESSED VALUATION</u>	<u>TOTAL LEVY</u>	<u>TAX RATE/\$100</u>
<u>Dennis Township</u>			
Fire District #1	510,274,876	350,000	0.069
Fire District #2	268,399,883	265,841	0.099
Fire District #3	<u>99,589,762</u>	<u>164,284</u>	0.165
Total	\$878,264,521	\$780,125	-
<u>Lower Township</u>			
Fire District #1	939,898,516	561,637	0.060
Fire District #2	1,481,726,702	918,590	0.062
Fire District #3	<u>1,183,774,404</u>	<u>741,144</u>	0.063
Total	\$3,605,399,622	\$2,221,371	-
<u>Middle Township</u>			
Fire District #1	1,663,596,412	1,216,635	0.073
Fire District #2	616,701,127	536,800	0.087
Fire District #3	289,186,735	459,235	0.159
Fire District #4	<u>156,157,465</u>	<u>158,558</u>	0.103
Total	\$2,725,641,739	\$2,371,228	-
<u>Upper Township</u>			
Fire District #1	274,262,439	79,045	0.029
Fire District #2	299,827,276	456,384	0.152
Fire District #3	670,812,990	534,551	0.080
Fire District #4	<u>541,290,712</u>	<u>520,858</u>	0.096
Total	\$1,786,193,417	\$1,590,838	-
<u>North Wildwood</u>			
SID Boardwalk No. 1	\$61,565,200	\$55,000	0.089
<u>Wildwood</u>			
SID No. 1 Boardwalk	\$139,147,400	\$255,000	0.183
SID No. 2 Business	\$202,330,000	\$325,000	0.161


2015 ABSTRACT OF RATABLES FOR THE COUNTY OF CAPE MAY


Total Amount of Miscellaneous Revenues (included Surplus Revenues Appropriated) for the Support of the County Budget	41158776.55
Rate per \$100 to be applied to Column 11 for apportionment of County Taxes21445512
Net County Taxes Apportioned (Column 12 A iii)	101,057,742.45
* Adjustments (Net Total (Column 12 A i))	221,189.12
* Net Overpayments are added to the Net Taxes Apportioned Net Underpayments are deducted from the Net Taxes Apportioned	
Rate per \$100 to be applied to Column 11 for apportionment of Library Taxes02910278
Rate per \$100 to be applied to Column 11 for apportionment of Health Taxes00000000
Rate per \$100 to be applied to Column 11 for apportionment of Open Space Taxes01002375
County Percentage Level of Taxable Value of Real Property is 100%	


CAPE MAY COUNTY BOARD OF TAXATION




 James Caffero, Jr.


 Elizabeth Barry


 LuAnn Wowkanech



 John Snyder


 John McCann

ATTEST: 

 George R. Brown, III

I hereby certify this to be a true copy of the Abstract of Ratables and Exemptions for the County of CAPE MAY, State of New Jersey for the year 2015 as filed with me by the CAPE MAY County Board of Taxation



 Francine B. Springer
 Chief Financial Officer

CAPE MAY COUNTY 2015 LINE ITEM BREAKDOWN

MUNICIPALITY	1	2	3A	3B	4A	4B	4C	5	6	15A	15B	15C	15D	15E	15F	TOTAL
01 AVALON BORO	156	5,308	0	0	160	0	0	0	1	1	3	114	9	0	4	5,756
02 CAPE MAY CITY	180	3,408	0	0	261	0	103	0	1	4	0	174	15	0	42	4,188
03 CAPE MAY POINT	63	610	0	0	1	0	0	0	1	0	0	24	6	0	3	708
04 DENNIS TWP	537	3,503	67	227	215	0	0	0	1	5	1	573	15	10	51	5,205
05 LOWER TWP	756	14,211	14	56	332	0	5	0	1	7	2	337	66	5	159	15,951
06 MIDDLE TWP	2,767	8,405	37	44	540	3	10	1	1	12	1	625	104	8	68	12,626
07 NORTH WILDWOOD CITY	135	7,419	0	0	225	0	67	0	1	1	0	99	21	0	22	7,990
08 OCEAN CITY	771	17,949	0	0	597	2	44	0	1	6	3	884	47	0	44	20,348
09 SEA ISLE CITY	428	6,489	0	0	179	0	0	0	1	1	2	349	6	0	7	7,462
10 STONE HARBOR	61	2,898	0	0	194	0	1	0	1	2	0	57	7	0	6	3,227
11 UPPER TOWNSHIP	1,071	5,597	35	82	325	1	5	34	1	5	0	1,817	22	6	36	9,037
12 WEST CAPE MAY	108	906	5	11	37	0	2	3	1	2	0	36	1	1	3	1,116
13 WEST WILDWOOD	161	778	0	0	10	0	2	0	1	0	0	18	1	0	4	975
14 WILDWOOD CITY	260	4,381	0	0	618	5	170	0	1	2	1	75	30	0	22	5,565
15 WILDWOOD CREST	64	5,054	0	0	142	0	31	0	1	5	0	77	8	0	10	5,392
16 WOODBINE BORO	163	1,086	13	23	63	6	2	1	1	2	0	211	19	2	0	1,592
** COUNTY TOTALS	7,681	88,002	171	443	3,899	17	442	39	16	55	13	5,470	377	32	481	107,138

CLASS 1: VACANT CLASS 2: RESIDENTIAL CLASS 3A: REGULAR FARM CLASS 3B: QUALIFIED FARM CLASS 4A: COMMERCIAL
 CLASS 4B: INDUSTRIAL CLASS 4C: APARTMENTS CLASS 5: RAILROADS CLASS 6: PERS. PROPERTY CLASS 15A: PUBLIC SCHOOL
 CLASS 15B: OTHER SCHOOL CLASS 15C: PUBLIC PROP. CLASS 15D: CHURCH & CHAR. CLASS 15E: CEMETERIES CLASS 15F: OTHER